






















Birmingham Highway Elementary Redistricting Fall 2008 Draft Plan


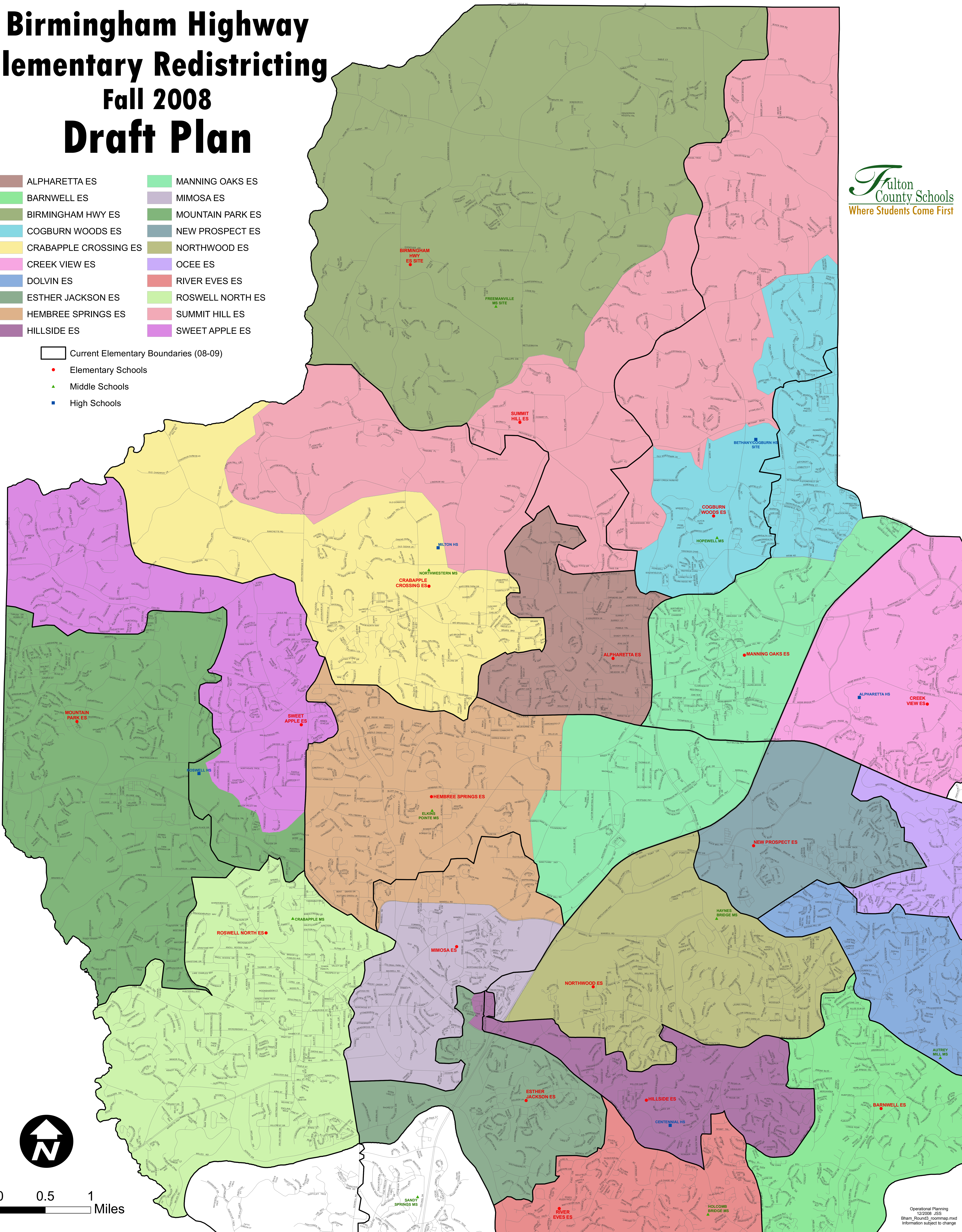
- | | |
|---|--|
|  ALPHARETTA ES |  MANNING OAKS ES |
|  BARNWELL ES |  MIMOSA ES |
|  BIRMINGHAM HWY ES |  MOUNTAIN PARK ES |
|  COGBURN WOODS ES |  NEW PROSPECT ES |
|  CRABAPPLE CROSSING ES |  NORTHWOOD ES |
|  CREEK VIEW ES |  OCEE ES |
|  DOLVIN ES |  RIVER EVES ES |
|  ESTHER JACKSON ES |  ROSWELL NORTH ES |
|  HEMBREE SPRINGS ES |  SUMMIT HILL ES |
|  HILLSIDE ES |  SWEET APPLE ES |

 Current Elementary Boundaries (08-09)

 Elementary Schools

 Middle Schools

 High Schools



0 0.5 1 Miles